

# YOUR TRIP:

Total Route: **1 hr 4 min - 24.6 miles**



Est. Fuel cost: \$1.53 - IRS Reimbursement: \$14.24



Print a full health report of your car with HUM vehicle diagnostics (800) 906-2501



1100 Bear Creek Pkwy, Keller, TX 76248-2114



1. Start out going east on Bear Creek Pkwy toward Country Brook Dr.

----- Then 0.40 miles -----



2. Turn left onto Keller Smithfield Rd.

----- Then 0.34 miles -----



3. Turn right onto Keller Pkwy/FM-1709.

----- Then 0.11 miles -----



4. Welcome to KELLER, TX 76248.



1580 Keller Parkway, Keller, TX 76248

-----  
This leg: 1 min - 0.85 miles



1. Start out going east on Keller Pkwy/FM-1709 toward Chandler Rd.

----- Then 0.13 miles -----



2. Turn right onto Bear Holw.

----- Then 0.12 miles -----



3. Turn right onto Pleasant Run.

----- Then 0.02 miles -----



4. Turn left onto Bear Holw.

----- Then 0.06 miles -----



5. 214 BEAR HOLLOW.



214 Bear Hollow, Keller, TX, 76248, US

-----  
This leg: 1 min - 0.34 miles



1. Start out going south on Bear Holw toward Falcon Dr.

----- Then 0.11 miles -----



2. Turn right onto Shadowbrook Dr.

----- Then 0.26 miles -----



3. Turn right onto Keller Smithfield Rd.

----- Then 1.27 miles -----



4. Keller Smithfield Rd becomes Bancroft Rd.

----- Then 0.29 miles -----



5. Turn right onto Mount Gilead Rd.

----- Then 0.53 miles -----



6. Turn left to stay on Mount Gilead Rd.

----- Then 0.39 miles -----



7. Turn right onto Woodborough Ln.

----- Then 0.22 miles -----



8. Turn left onto Weybridge Ln.

----- Then 0.09 miles -----



9. Turn right onto Huxley St.

----- Then 0.11 miles -----



10. 1517 HUXLEY ST is on the right.



1517 Huxley St, Keller, TX 76248-8727

-----  
This leg: 9 min - 3.26 miles



1. Start out going south on Huxley St toward Weybridge Ln.

----- Then 0.11 miles -----



2. Turn right onto Weybridge Ln.

----- Then 0.18 miles -----



3. Turn left onto Penny Ln.

----- Then 0.22 miles -----



4. Turn right onto Mount Gilead Rd.

----- Then 0.33 miles -----

↶ 5. Turn left onto Bourland Rd.


----- Then 0.51 miles -----


↶ 6. Turn left onto Bancroft Rd.

----- Then 0.47 miles -----


↶ 7. Turn left onto Hillside Dr.

----- Then 0.05 miles -----

 8. 1001 HILLSIDE DR is on the left.

 1001 Hillside Dr, Keller, TX 76248-4018

-----  
This leg: 5 min - 1.86 miles

 1. Start out going south on Hillside Dr toward Bancroft Rd.

----- Then 0.05 miles -----


↷ 2. Turn right onto Bancroft Rd.

----- Then 0.47 miles -----


↶ 3. Turn left onto Bourland Rd.

----- Then 0.09 miles -----

 4. 950 BOURLAND RD is on the right.

 950 Bourland Rd, Keller, TX 76248-3808

-----  
This leg: 1 min - 0.61 miles

 1. Start out going south on Bourland Rd toward Timberline Dr.

----- Then 0.31 miles -----


↶ 2. Turn left onto Parkwood.

----- Then 0.04 miles -----

↶ 3. Turn left onto Santa Cruz Dr.

----- Then 0.00 miles -----

 4. 714 SANTA CRUZ DR is on the right.

 714 Santa Cruz Dr, Keller, TX 76248-4133

-----  
This leg: - 0.35 miles



1. Start out going south on Santa Cruz Dr toward Monterey Dr.

----- Then 0.00 miles -----



2. Turn right onto Parkwood.

----- Then 0.04 miles -----



3. Turn left onto Bourland Rd.

----- Then 0.11 miles -----



4. Turn right onto Johnson Rd.

----- Then 0.63 miles -----



5. Turn left onto N Main St/US-377 S.

----- Then 0.76 miles -----



6. Turn left onto Olive St.

----- Then 0.05 miles -----



7. 138 OLIVE ST is on the right.



138 Olive St, Keller, TX 76248-2237

-----  
This leg: 3 min - 1.59 miles



1. Start out going east on Olive St toward S Elm St.

----- Then 0.07 miles -----



2. Turn right onto S Elm St.

----- Then 0.24 miles -----



3. S Elm St becomes Whitley Rd.

----- Then 1.54 miles -----



4. Turn left onto Harper Ln.

----- Then 0.09 miles -----



5. Harper Ln becomes Harper Ct.

----- Then 0.00 miles -----



6. 200 HARPER CT is on the right.



200 Harper Ct, Keller, TX 76248-3021

-----  
This leg: 4 min - 1.94 miles



1. Start out going west on Harper Ct toward Joyner Ln.

----- Then 0.00 miles -----



2. Harper Ct becomes Harper Ln.

----- Then 0.09 miles -----



3. Turn right onto Whitley Rd.

----- Then 0.51 miles -----



4. Turn right onto Rapp Rd.

----- Then 0.39 miles -----



5. Turn right onto Chase Oaks Dr.

----- Then 0.61 miles -----



6. 1505 CHASE OAKS DR is on the left.



1505 Chase Oaks Dr, Keller, TX 76248-7210

-----  
This leg: 4 min - 1.60 miles



1. Start out going east on Chase Oaks Dr toward Cadbury Ln.

----- Then 0.85 miles -----



2. Turn right onto Rufe Snow Dr.

----- Then 0.16 miles -----



3. Turn left onto N Tarrant Pkwy.

----- Then 0.21 miles -----



4. Turn right onto Creek Terrace Dr.

----- Then 0.19 miles -----



5. 1624 CREEK TERRACE DR is on the right.



1624 Creek Terrace Dr, Keller, TX 76248-6820

-----  
This leg: 4 min - 1.41 miles



1. Start out going northwest on Creek Terrace Dr toward Rolling Bend Dr.

----- Then 0.19 miles -----



2. Turn right onto N Tarrant Pkwy.

----- Then 1.07 miles -----


↩ 3. Turn left onto Sarah Brooks Dr.

----- Then 0.06 miles -----

 4. 1621 SARAH BROOKS DR is on the right.

 1621 Sarah Brooks Dr, Keller, TX 76248-2010

----- This leg: 3 min - 1.32 miles -----


 1. Start out going north on Sarah Brooks Dr.

----- Then 0.27 miles -----

 2. 1537 SARAH BROOKS DR is on the right.

 1537 Sarah Brooks Dr, Keller, TX 76248-2011

----- This leg: - 0.27 miles -----


 1. Start out going north on Sarah Brooks Dr.

----- Then 0.18 miles -----

 2. 1501 SARAH BROOKS DR is on the right.

 1501 Sarah Brooks Dr, Keller, TX 76248-2011

----- This leg: - 0.18 miles -----

 1. Start out going north on Sarah Brooks Dr toward Shady Grove Rd.

----- Then 0.01 miles -----

↪ 2. Turn right onto Shady Grove Rd.

----- Then 1.10 miles -----

↪ 3. Turn right to stay on Shady Grove Rd.

----- Then 0.44 miles -----


↩ 4. Turn left onto Davis Blvd/FM-1938.

----- Then 0.58 miles -----

↪ 5. Turn right onto Bandit Trl.

----- Then 0.34 miles -----

 6. 733 BANDIT TRL is on the right.

 733 Bandit Trl, Keller, TX 76248-2111



733 BANDIT TRL, KELLER, TX 76248-U111

This leg: 5 min - 2.47 miles



1. Start out going west on Bandit Trl toward Davis Blvd/FM-1938.

-----  
Then 0.34 miles



2. Turn right onto Davis Blvd/FM-1938.

-----  
Then 0.71 miles



3. Turn left onto Bear Creek Pkwy.

-----  
Then 0.79 miles



4. Turn left onto Lakeway Dr.

-----  
Then 0.14 miles



5. 716 LAKEWAY DR is on the right.



716 Lakeway Dr, Keller, TX 76248-8357

This leg: 4 min - 1.98 miles



1. Start out going north on Lakeway Dr toward Brushcreek Dr.

-----  
Then 0.14 miles



2. Turn left onto Bear Creek Pkwy.

-----  
Then 0.69 miles



3. Turn left onto Meandering Woods Dr.

-----  
Then 0.06 miles



4. Turn right to stay on Meandering Woods Dr.

-----  
Then 0.07 miles



5. Turn left onto Tealwood Dr.

-----  
Then 0.25 miles



6. Turn right onto Brentwood Trl.

-----  
Then 0.19 miles



7. 1524 BRENTWOOD TRL is on the left.



1524 Brentwood Trl, Keller, TX 76248-5401

This leg: 4 min - 1.40 miles



1. Start out going west on Brentwood Trl toward Keller Smithfield Rd.

----- Then 0.28 miles -----



2. Turn right onto Keller Smithfield Rd.

----- Then 0.24 miles -----



3. Turn right onto Lost Lake Dr.

----- Then 0.02 miles -----



4. 1500 LOST LAKE DR is on the right.



1500 Lost Lake Dr, Keller, TX 76248-5400

-----  
This leg: 1 min - 0.54 miles



1. Start out going west on Lost Lake Dr toward Keller Smithfield Rd.

----- Then 0.02 miles -----



2. Turn left onto Keller Smithfield Rd.

----- Then 0.10 miles -----



3. Turn right onto Wales Dr.

----- Then 0.24 miles -----



4. Turn left onto Runnymede Rd.

----- Then 0.08 miles -----



5. Turn right onto Simmons Dr.

----- Then 0.44 miles -----



6. Turn right onto Rufe Snow Dr.

----- Then 0.10 miles -----



7. Turn left onto Forest Lakes Dr.

----- Then 0.03 miles -----



8. Turn right onto Olympic Dr.

----- Then 0.02 miles -----



9. 801 OLYMPIC DR is on the right.



801 Olympic Dr, Keller, TX 76248-2834

-----  
This leg: 3 min - 1.02 miles





1. Start out going north on Olympic Dr toward Clearwater Ln.

-----  
Then 0.11 miles



2. Turn left onto Clearwater Ln.

-----  
Then 0.22 miles



3. 810 CLEARWATER LN is on the left.



810 Clearwater Ln, Keller, TX 76248-2853

-----  
This leg: 2 min - 0.33 miles



1. Start out going east on Clearwater Ln toward Tahoe Ln.

-----  
Then 0.26 miles



2. Turn left onto Rufe Snow Dr.

-----  
Then 0.76 miles



3. Turn right onto Bear Creek Pkwy.

-----  
Then 0.23 miles



4. 1100 BEAR CREEK PKWY is on the right.



1100 Bear Creek Pkwy, Keller, TX 76248-2114

-----  
This leg: 3 min - 1.24 miles

